

COUNCIL CHAMBER

City of Berea, Ohio

ORDINANCE No. 2015-59

By Dale Lange Sponsored By Mayor Cyril M. Kleem

AN ORDINANCE

AUTHORIZING AND DIRECTING THE DIRECTOR OF FINANCE TO CERTIFY TO THE FISCAL OFFICER OF CUYAHOGA COUNTY UNPAID WATER AND/OR SEWER RENTAL CHARGES AND/OR OTHER MISCELLANEOUS CHARGES FOR LEVY AND COLLECTION ACCORDING TO LAW, AND DECLARING AN EMERGENCY.


BE IT ORDAINED by the Council of the City of Berea, State of Ohio:

SECTION 1. That the Director of Finance of the City of Berea, or her designee, be, and hereby is, authorized and directed to certify to the Fiscal Officer of Cuyahoga County a water and/or sewerage rental charge and penalty and/or other miscellaneous charges incurred by the City and directly related to the real property, which is due and unpaid for the premises and in the sum set forth in Exhibit "A" attached hereto, plus penalty at the rate of Twenty Percent (20%) per annum and interest at the rate of Eighteen Percent (18%) per annum, all as set forth in the attached Exhibit "A", which is incorporated herein by reference, for extension of the tax duplicate and collection by the County Treasurer in the same manner as other taxes.

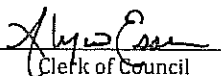
SECTION 2. That it is found and determined that all formal actions of this Council concerning and relating to the adoption of this Ordinance were adopted in an open meeting of this Council, and that all deliberations of this Council and of any of its committees that resulted in such formal actions were in meetings open to the public, in compliance with all legal requirements, including Section 121.22 of the Ohio Revised Code.

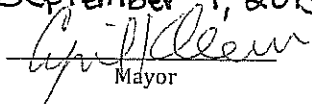
SECTION 3. That this Ordinance is hereby declared to be an emergency measure necessary for the immediate preservation of the public peace, property, health, safety and welfare, or providing for the usual daily operation of a municipal department, and for the further reason that the immediate certification is necessary to preserve public funds. Therefore, provided this Ordinance receives the affirmative vote of two-thirds of all members elected to Council, it shall take effect and be in force immediately upon its passage and approval by the Mayor; otherwise, from and after the earliest period allowed by law.

PASSED: September 8, 2015




President of Council

ATTEST: 
Clerk of Council

APPROVED: September 9, 2015


Mayor

Approved as to Form:



Director of Law

Exhibit "A"

CITY OF BEREA 2015 UTILITY CERTIFICATION							
PARCEL	ST#	DIR	ST NAME	WTR	SWR	NEORS	TOTAL
291-37-007	22986		West	769.00	391.78	619.80	1,780.58
291-37-008	22950		West	959.50	455.08	753.04	2,167.62
291-37-012	8651		Lindbergh	1,298.84	686.04	1,121.96	3,106.84
291-37-019	8741		Lindbergh	307.48	181.20	304.54	793.22
291-38-005	8971		Westlawn	339.40	198.32	332.92	870.64
291-38-009	8866		Lindbergh	492.10	187.08	492.30	1,171.48
291-38-015	8915		Lindbergh	795.72	238.30	627.08	1,661.10
291-38-031	8970		Lindbergh	166.04	51.06	134.32	351.42
291-38-040	8876		Lindbergh	259.88	106.02	278.98	644.88
291-38-048	8952		Westlawn	468.92	167.18	439.92	1,076.02
291-39-008	23055		West	138.60	62.36	52.90	253.86
291-39-024	23119		West	270.52	157.60	264.66	692.78
361-01-002	612		Barrett	593.08	483.46	832.72	1,909.26
361-01-010	481		Barrett	408.26	343.58	595.01	1,346.85
361-01-011	471		Barrett	237.76	206.30	359.32	803.38
361-01-013	543		Barrett	407.38	390.32	674.56	1,472.26
361-01-016	575		Barrett	408.26	302.30	525.02	1,235.58
361-01-031	498		Holly	119.44	104.42	178.12	401.98
361-01-034	450		Redwood	235.22	234.02	408.12	877.36
361-01-036	490		Laurel	305.60	265.08	460.86	1,031.54
361-01-039	476		Laurel	681.44	546.12	949.28	2,176.84
361-01-050	434		Laurel	285.64	218.32	381.30	885.26
361-01-068	448		Holly	538.32	443.98	767.44	1,749.74
361-01-092	497		Holly	333.56	258.52	448.46	1,040.54
361-01-109	405		Sherry	258.26	229.62	401.38	889.26
361-01-113	412		Sherry	217.22	180.74	316.18	714.14
361-03-010	423		No Bottom	722.52	785.58	1,531.14	3,039.24
361-03-033	386		Holly	231.16	202.64	354.48	788.28
361-03-037	455		Larchwood	224.90	203.34	356.36	784.60
361-03-041	431		Larchwood	265.14	249.80	454.46	969.40
361-03-044	413		Larchwood	142.04	131.26	233.02	506.32
361-03-053	422		Lombardy	360.36	296.84	515.46	1,172.66
361-03-055	444		Lombardy	158.78	150.40	265.36	574.54
361-03-057	452		Lombardy	278.22	228.56	398.56	905.34
361-03-060	449		Lombardy	558.24	427.20	737.80	1,723.24
361-03-070	399		Lombardy	258.84	229.62	401.38	889.84
361-03-100	468		Larchwood	212.04	177.90	307.08	697.02
361-03-116	405		Nobottom	84.66	65.42	99.66	249.74
361-03-128	404		Savage	298.74	239.50	417.70	955.94
361-03-141	483		Chestnut	112.88	80.74	115.82	309.44
361-03-148	458		Chestnut	284.72	246.86	427.42	959.00
361-03-159	483		Walnut	95.78	104.92	198.80	399.50
361-03-165	453		Walnut	421.96	291.36	505.88	1,219.20
361-04-005	344		Savage	165.32	155.88	274.92	596.12
361-04-008	349		Rowan	503.48	426.38	740.46	1,670.32
361-04-013	375		Barrett	131.14	108.48	179.20	418.82
361-04-030	266		Nobottom	421.96	349.40	605.52	1,376.88
361-04-056	374		No Bottom	129.14	130.12	240.98	500.24
361-04-062	351		Lombardy	1,226.50	427.68	734.20	2,388.38
361-04-079	356		Hemlock	244.60	196.80	339.12	780.52
361-04-081	344		Hemlock	231.16	207.38	362.16	800.70
361-04-089	359		Hickory	271.36	239.14	416.76	927.26
361-04-093	364		Hickory	298.74	259.94	452.22	1,010.90
361-04-109	316		Rowan	119.44	113.16	196.32	428.92

CITY OF BEREA 2015 UTILITY CERTIFICATION

PARCEL	ST#	DIR	ST NAME	WTR	SWR	NEORS	TOTAL
361-04-118	258		Rowan	389.76	318.82	544.34	1,252.92
361-04-128	261		Barrett	165.88	119.30	184.24	469.42
361-04-131	285		Barrett	260.78	261.74	456.94	979.46
361-04-136	315		Barrett	84.66	79.78	137.46	301.90
361-04-138	327		Barrett	163.90	148.96	261.56	574.42
361-04-150	338		Savage	388.30	364.16	663.64	1,416.10
361-04-152	210		No Bottom	243.98	218.32	381.30	843.60
361-04-156	383		Barrett	337.78	330.12	569.26	1,237.16
361-04-165	472		Park	394.58	286.60	498.20	1,179.38
361-04-177	424		Park	388.94	331.88	588.32	1,309.14
361-04-186	423		Park	346.96	280.40	486.74	1,114.10
361-04-196	391		Barrett	218.34	155.88	274.92	649.14
361-05-008	419		Walnut	305.88	265.80	462.74	1,034.42
361-05-011	425		Walnut	237.76	211.04	376.60	825.40
361-05-012	435		Walnut	387.72	286.26	497.26	1,171.24
361-05-025	441		Walnut	552.00	454.58	785.64	1,792.22
361-05-031	391		Chestnut	573.14	412.24	732.24	1,717.62
361-06-017	410		Hazel	545.16	451.24	781.70	1,778.10
361-06-018	416		Hazel	337.64	232.80	349.00	919.44
361-06-020	428		Hazel	258.28	196.42	343.00	797.70
361-06-027	435		Hazel	998.02	755.76	1,302.92	3,056.70
361-06-036	428		Pecan	524.62	410.80	709.08	1,644.50
361-06-044	437		Pecan	408.26	345.02	598.76	1,352.04
361-06-050	406		Walnut	112.58	133.26	234.74	480.58
361-06-051	412		Walnut	28.22	72.20	125.40	225.82
361-06-052	418		Walnut	797.82	658.42	1,157.86	2,614.10
361-07-003	305		No Bottom	517.78	425.78	734.02	1,677.58
361-07-004	301		No Bottom	211.22	161.36	284.50	657.08
361-07-025	266		Buckeye	360.36	228.92	399.50	988.78
361-07-026	260		Buckeye	257.68	218.32	381.30	857.30
361-07-027	252		Buckeye	251.42	207.38	362.16	820.96
361-07-028	239		Buckeye	334.10	276.78	477.20	1,088.08
361-07-032	261		Buckeye	369.70	332.98	576.80	1,279.48
361-07-038	284		Butternut	196.68	164.66	288.40	649.74
361-07-041	366		Fern	510.94	421.74	728.22	1,660.90
361-07-043	250		Butternut	238.02	213.56	373.62	825.20
361-07-046	249		Butternut	317.90	180.38	275.88	774.16
361-07-050	275		Butternut	138.08	58.34	32.70	229.12
361-07-052	291		Butternut	422.56	397.32	755.76	1,575.64
361-08-005	219		Nobottom	654.68	452.08	779.06	1,885.82
361-08-012	27		White	178.72	136.90	239.46	555.08
361-08-019	224		Savage	449.94	241.08	388.04	1,079.06
361-08-020	228		Savage	337.32	284.98	493.92	1,116.22
361-08-031	15		White	586.22	478.00	823.14	1,887.36
361-10-027	584	W	Bagley	312.44	264.72	459.92	1,037.08
361-12-013	503		Karen	662.10	529.62	905.86	2,097.58
361-12-016	515		Karen	76.12	82.44	154.14	312.70
361-13-012	463	N	Rocky River	346.66	295.06	510.76	1,152.48
361-13-015	449	N	Rocky River	139.10	122.30	205.88	467.28
361-13-031	528		Nancy	374.04	315.88	546.22	1,236.14
361-13-039	519		Nancy	173.04	160.22	281.50	614.76
361-13-047	502		Karen	204.14	174.24	303.92	682.30
361-13-049	510		Karen	346.66	297.20	516.40	1,160.26
361-13-052	522		Karen	442.48	369.86	640.04	1,452.38

CITY OF BEREA 2015 UTILITY CERTIFICATION

PARCEL	ST#	DIR	ST NAME	WTR	SWR	NEORS	TOTAL
361-14-007	650		Grayton	367.80	344.72	636.66	1,349.18
361-14-010	666		Grayton	219.78	173.80	293.14	686.72
361-14-020	683		The Burns	287.96	226.48	373.78	888.22
361-14-021	677		The Burns	300.74	317.64	568.92	1,187.30
361-14-032	653		Longfellow	74.36	74.54	135.62	284.52
361-15-035	525	N	Rocky River	101.58	75.28	111.68	288.54
361-15-041	571		Grayton	392.08	305.80	510.08	1,207.96
361-16-002	163		The Mall	335.58	278.62	482.04	1,096.24
361-16-003	695		Shakespeare	231.16	208.10	364.04	803.30
361-16-004	684		Shakespeare	695.74	477.28	821.26	1,994.28
361-16-023	590		Longfellow	449.34	349.06	604.58	1,402.98
361-16-025	600		Longfellow	175.92	283.02	488.78	947.72
361-16-034	644		Longfellow	483.56	387.01	670.62	1,541.19
361-16-050	640		Wesley	139.10	134.70	238.52	512.32
361-16-052	650		Wesley	119.26	89.02	134.82	343.10
361-16-058	687		Shakespeare	258.84	229.28	400.44	888.56
361-16-061	671		Shakespeare	211.22	192.40	337.22	740.84
361-16-062	667		Shakespeare	374.60	322.40	558.62	1,255.62
361-16-063	663		Shakespeare	723.12	562.68	968.74	2,254.54
361-17-004	740		Grayton	236.20	219.80	385.22	841.22
361-17-005	734		Grayton	302.22	266.38	469.14	1,037.74
361-17-006	730		Grayton	353.50	276.04	480.00	1,109.54
361-17-011	240		The Mall	565.70	417.68	722.40	1,705.78
361-17-037	247		Emerson	193.58	172.00	298.00	663.58
361-17-039	755		Longfellow	1,051.68	786.92	1,351.12	3,189.72
361-17-043	737		Longfellow	218.64	198.58	348.66	765.88
361-17-044	731		Longfellow	112.88	114.24	204.00	431.12
361-17-050	732		Longfellow	185.00	172.30	303.64	660.94
361-17-051	738		Longfellow	122.00	119.38	217.52	458.90
361-18-001	181		Emerson	653.58	545.58	938.16	2,137.32
361-18-009	757		Shelley	306.20	273.60	512.26	1,092.06
361-18-017	126		The Mall	706.90	588.36	1,007.38	2,302.64
361-18-019	138		The Mall	224.06	191.66	330.48	746.20
361-18-021	148		The Mall	139.10	129.22	224.08	492.40
361-18-022	160		The Mall	251.12	207.74	363.10	821.96
361-18-047	736		Shakespeare	265.72	245.82	448.80	960.34
361-18-049	746		Shakespeare	463.02	384.14	663.10	1,510.26
361-19-009	885		Grayton	112.88	90.58	141.72	345.18
361-20-006	808		Grayton	928.46	738.02	1,265.92	2,932.40
361-20-009	786		Grayton	638.78	728.86	1,251.48	2,619.12
361-20-058	276		Riveredge Pky	230.88	207.74	363.10	801.72
361-22-024	770		Shelley	1,028.16	803.92	1,371.70	3,203.78
361-22-029	780		Shelley	224.06	195.36	340.18	759.60
361-22-030	782		Shelley	332.98	276.04	480.00	1,089.02
361-22-035	773		Shelley	285.06	249.72	434.96	969.74
361-22-039	765		Shelley	240.36	191.04	319.16	750.56
361-22-040	128		Emerson	668.36	499.52	860.48	2,028.36
361-22-054	137		Riveredge Pkwy	143.12	144.64	269.52	557.28
361-23-003	756		Shelley	119.44	108.44	183.92	411.80
361-23-008	724		Shelley	84.66	44.88	45.60	175.14
361-23-010	712		Shelley	319.28	178.04	260.82	758.14
361-23-015	719	N	Rocky River	112.88	93.86	150.34	357.08
361-23-046	100		Emerson	231.16	208.10	364.04	803.30
361-24-030	66		Riveredge	362.70	415.30	711.28	1,489.28

CITY OF BEREA 2015 UTILITY CERTIFICATION

PARCEL	STH	DIR	ST NAME	WTR	SWR	NEORS	TOTAL
361-29-006	682	W	Bagley	102.68	31.68	-	134.36
361-33-028	1460		Loriann	313.04	275.90	489.34	1,078.28
361-33-036	1415		Loriann	176.76	178.34	334.00	689.10
361-33-048	135		Blaze Industrial	1,576.50	1,143.24	1,863.88	4,583.62
361-34-001	925		Berea Industrial	129.44	55.80	35.64	220.88
361-34-022	941	W	Bagley	237.72	214.60	376.38	828.70
361-45-029	126		Cobblestone	629.64	402.08	600.00	1,631.72
361-45-040	248		Sandstone Ridge	374.04	317.66	550.92	1,242.62
361-45-051	173		Sandstone Ridge	367.20	312.54	542.28	1,222.02
361-45-052	179		Sandstone Ridge	565.70	427.56	738.72	1,731.98
361-45-055	155		Weatherstone	282.04	204.18	329.82	816.04
361-45-059	213		Sandstone Ridge	112.88	46.88	26.70	186.46
361-45-069	309		Sandstone Ridge	381.18	320.24	552.96	1,254.38
361-45-071	107		Weatherstone	135.68	136.48	252.86	525.02
361-45-084	138		Weatherstone	177.02	160.28	281.66	618.96
361-45-091	186		Weatherstone	421.96	306.70	531.78	1,260.44
361-46-004	130		Stonethrow	593.08	483.46	832.72	1,909.26
361-46-009	105		Sandstone Ridge	204.66	161.36	284.50	650.52
361-46-017	143		Sandstone Ridge	352.40	352.36	608.48	1,313.24
361-46-027	108		Sandstone Ridge	607.38	513.84	931.96	2,053.18
361-46-032	553		Nobottom	743.66	601.70	1,037.62	2,382.98
361-46-047	100		Stonethrow	306.18	266.50	464.62	1,037.30
361-46-058	130		Stonepointe	139.10	132.14	231.78	503.02
361-46-062	110		Stonepointe	415.10	350.84	609.28	1,375.22
361-47-001	118		Slate	598.38	471.92	807.14	1,877.44
361-47-029			Clay	428.80	359.30	621.84	1,409.94
361-47-039			Stone Ridge	217.22	180.02	314.30	711.54
361-47-042	179		Stone Ridge	198.40	181.10	317.14	696.64
361-47-061			Firestone	538.32	444.34	768.38	1,751.04
361-47-077			Falling Rock	509.32	457.88	789.56	1,756.76
361-47-085			Falling Rock	361.36	359.64	622.78	1,343.78
361-47-091			Falling Rock	346.66	218.32	381.30	946.28
361-47-124			Ridgestone Crt	271.36	239.14	416.76	927.26
361-47-131			Yellowstone Crt	258.84	227.12	394.80	880.76
361-47-145	104		Pebble Court	169.92	158.22	285.92	614.06
361-47-146	106		Pebble Court	204.66	186.56	326.70	717.92
361-47-175	147		Slate	232.06	304.92	527.06	1,064.04
361-48-002	134		Stonefield	84.66	69.40	110.16	264.22
361-48-009	86		Stonethrow	674.00	553.18	948.54	2,175.72
361-48-023	112		Ledgestone	928.46	739.80	1,270.62	2,938.88
361-48-026	103		Ledgestone	552.00	426.84	736.84	1,715.68
361-48-076	119		Boulder	367.20	281.84	490.50	1,139.54
361-48-082	106		Limestone	265.74	364.42	760.92	1,391.08
361-48-092	106		Marble	421.96	352.74	609.44	1,384.14
361-48-096			Stone Ridge	183.58	191.26	358.40	733.24
361-49-003	111		River Rock	421.96	353.44	611.32	1,386.72
361-49-005	0		River Rock Way	517.78	426.48	735.90	1,680.16
361-49-013	131		River Rock	251.44	253.04	472.68	977.16
361-51-006	109		Shale	312.44	269.84	468.54	1,050.82
361-51-007	107		Shale	407.66	349.42	605.54	1,362.62
361-51-011	100		Shale	264.82	234.38	409.08	908.28
361-51-015	106		Boulder	360.36	301.58	523.14	1,185.08
362-01-009	850		Front	-	1.14	3.00	4.14
362-05-002	540	N	Rocky River	166.66	116.26	180.60	463.52

CITY OF BEREA 2015 UTILITY CERTIFICATION

PARCEL	ST#	DIR	ST NAME	WTR	SWR	NEORS	TOTAL
362-06-028	30		Depot	3,470.52	2,411.26	3,917.28	9,799.06
362-08-011	480	N	Rocky River	140.06	81.88	94.66	316.60
362-08-031	391		Runn	275.90	186.32	287.16	749.38
362-08-047	398		High	313.60	257.80	446.58	1,017.98
362-08-051	387		High	244.60	211.42	367.96	823.98
362-08-060	294	N	Rocky River	1,635.72	1,181.28	1,925.08	4,742.08
362-08-064	324	N	Rocky River	112.88	80.38	114.88	308.14
362-08-079	150		Pulaski	178.44	160.24	276.80	615.48
362-08-080	154		Pulaski	112.88	87.30	133.08	333.26
362-08-084	184		Pulaski	112.88	97.50	159.92	370.30
362-09-026A	345		Runn	522.86	406.54	693.08	1,622.48
362-09-026B	345		Runn	522.86	406.54	693.08	1,622.48
362-09-027	337		Runn	218.34	149.20	218.74	586.28
362-09-033	305		Runn	334.18	280.96	492.98	1,108.12
362-09-040	319		High	231.46	193.10	339.10	763.66
362-09-043	307		High	585.32	448.86	751.28	1,785.46
362-10-004	101	W	Fifth	215.80	145.68	204.58	566.06
362-10-028	302		Berea	156.22	204.18	416.48	776.88
362-10-031	322		Berea	305.60	265.44	461.80	1,032.84
362-11-008	41	W	Fifth	112.88	77.12	106.26	296.26
362-11-034	68		Bagley	305.60	265.44	461.80	1,032.84
362-11-038	307		Daisy	469.86	370.22	640.98	1,481.06
362-12-002	169		Depot	792.18	631.32	1,086.56	2,510.06
362-12-017	88		Lincoln	442.48	349.06	604.58	1,396.12
362-12-031	122		Wellington	326.70	273.04	477.01	1,076.75
362-12-044			Wellington	298.74	260.66	454.10	1,013.50
362-13-008	462		Kurtz	199.26	173.48	297.06	669.80
362-13-013	68		Fillier	132.56	119.04	202.12	453.72
362-13-021	25		Fillier	531.48	438.84	758.80	1,729.12
362-13-031	79		Fillier	716.28	564.48	973.44	2,254.20
362-13-035	70	W	Fifth	112.88	87.30	133.08	333.26
362-14-006	44		Lincoln	84.66	65.78	100.60	251.04
362-14-034	537		Front	353.22	234.30	383.18	970.70
362-14-052	47		Zeller	185.86	170.86	299.88	656.60
362-14-058	52		Zeller	367.20	311.10	538.52	1,216.82
362-14-060	44		Zeller	135.68	117.54	203.06	456.28
362-14-063	30		Zeller	401.42	287.68	501.02	1,190.12
362-14-065	22		Zeller	524.62	435.18	753.94	1,713.74
362-15-016	569		Pearl	415.10	347.98	601.76	1,364.84
362-15-022	599		Pearl	305.60	228.92	399.50	934.02
362-15-025	584		Pearl	1,434.26	1,123.06	1,931.46	4,488.78
362-15-032	550		Pearl	195.56	154.88	243.38	593.82
362-15-052	555		Pearl	1,307.08	1,021.28	1,765.16	4,093.52
362-16-010	440		Front	231.46	208.82	365.92	806.20
362-16-018	25		Fifth	382.94	309.24	528.76	1,220.94
362-16-024	59		Fifth	259.12	212.14	369.86	841.12
362-16-035	17		Fourth	77.40	121.96	214.66	414.02
362-16-040	41		Fourth	312.44	270.90	471.36	1,054.70
362-16-057	41		Third	28.22	24.82	41.12	94.16
362-16-069	427		Beech	326.12	280.40	486.74	1,093.26
362-16-075	385		Beech	364.46	375.70	650.56	1,390.72
362-16-076	379		Beech	415.10	347.26	599.88	1,362.24
362-17-005	414		Beech	359.06	306.00	529.90	1,194.96
362-17-007	396		Beech	969.54	689.36	1,186.20	2,845.10

CITY OF BEREA 2015 UTILITY CERTIFICATION

PARCEL	ST#	DIR	ST NAME	WTR	SWR	NEORS	TOTAL
362-17-011	376		Beech	327.86	286.12	501.78	1,115.76
362-17-024	165		Fifth	299.36	261.50	465.94	1,026.80
362-17-026	160		Fourth	504.10	418.74	725.22	1,648.06
362-17-046	169		Barberry	292.24	274.96	477.16	1,044.36
362-17-069	134		Barberry	237.72	177.40	312.26	727.38
362-18-012	223		Fifth	169.34	117.68	164.78	451.80
362-18-017	197		Fifth	380.88	318.74	553.74	1,253.36
362-18-021	557		Eastland	150.50	139.46	246.20	536.16
362-18-043	216		Barberry	112.88	60.34	62.16	235.38
362-18-050	209		Fourth	1,140.86	587.78	1,015.48	2,744.12
362-18-067	435		Woodlawn	82.66	79.58	141.78	304.02
362-20-002	344		Beech	799.02	582.08	1,029.46	2,410.56
362-20-035	142		Fifth	86.14	71.20	118.20	275.54
362-22-006	560		Eastland	538.32	364.76	631.40	1,534.48
362-22-012	571		Louis	34.78	33.20	58.38	126.36
362-22-028	562		Louis	411.16	331.26	562.54	1,304.96
362-22-050	517		Bishop	490.40	403.18	693.86	1,587.44
362-23-004	478		Eastland	245.44	208.84	356.36	810.64
362-24-010	469		Beech	152.22	122.30	205.88	480.40
363-01-002	628		Lindbergh	312.44	267.20	466.44	1,046.08
363-01-004	618		Lindbergh	75.34	73.04	114.40	262.78
363-01-018	566		Lindbergh	119.44	97.10	154.08	370.62
363-01-020	579		Lindberg	251.12	215.08	377.64	843.84
363-01-026	605		Lindbergh	208.32	149.36	233.14	590.82
363-01-033	580		Abbyshire	449.34	376.86	653.60	1,479.80
363-01-037	568		Abbyshire	1,365.76	1,077.88	1,870.50	4,314.14
363-01-044	454		Cresant	387.72	329.40	572.18	1,289.30
363-01-055	549		Abbyshire	126.00	110.58	189.54	426.12
363-01-061	548		Abbyshire	268.00	239.84	423.46	931.30
363-01-075	189		Beeler	442.48	339.86	590.06	1,372.40
363-01-076	193		Beeler	517.78	419.56	727.34	1,664.68
363-01-077	181		Beeler	110.88	107.44	190.94	409.26
363-02-012	510		Lindbergh	524.62	433.74	750.12	1,708.48
363-02-013	516		Lindbergh	232.04	197.84	346.74	776.62
363-02-017	532		Lindbergh	171.88	162.28	286.96	621.12
363-02-018	536		Lindbergh	112.88	107.92	187.34	408.14
363-02-035	505		Abbyshire	490.40	408.04	706.64	1,605.08
363-03-011	248		Beeler	119.44	105.10	179.96	404.50
363-03-018	210		Beeler	197.26	175.96	308.44	681.66
363-03-022	209		Beeler	119.44	101.72	171.02	392.18
363-03-034	281		Beeler	84.66	42.10	38.28	165.04
363-03-042	264		Franklin	84.66	56.88	77.20	218.74
363-03-056	203		Franklin	89.22	116.94	227.96	434.12
363-04-013	523		Lindbergh	266.84	211.38	363.06	841.28
363-04-035	156		Edgewood	196.08	176.44	309.70	682.22
363-04-040	126		Edgewood	387.72	298.72	520.40	1,206.84
363-04-041	120		Edgewood	394.58	307.86	534.84	1,237.28
363-04-045	119		Ingleside	123.32	89.68	140.84	353.84
363-04-066	151		Parkwood	599.92	488.42	845.76	1,934.10
363-04-068	161		Parkwood	253.74	197.62	321.98	773.34
363-04-073	180		Ingleside	572.54	430.38	746.14	1,749.06
363-05-035	264		Edgewood	428.80	361.04	626.46	1,416.30
363-05-038	287		Edgewood	348.52	303.58	528.40	1,180.50
363-05-055	244		Wayne	353.50	293.26	510.84	1,157.60

CITY OF BEREA 2015 UTILITY CERTIFICATION

PARCEL	ST#	DIR	ST NAME	WTR	SWR	NEORS	TOTAL
363-06-028	262		Pineview	483.56	341.06	593.20	1,417.82
363-07-022	271		Pineview	346.66	266.48	464.56	1,077.70
363-07-034	348		Pineview	116.62	101.84	169.08	387.54
363-08-009	239		Tamarack	300.44	273.40	477.92	1,051.76
363-08-038	316		Kraft	145.66	133.62	230.80	510.08
363-09-003	158		Fair	274.26	175.08	248.16	697.50
363-09-008	184		Fair	313.56	163.78	242.62	719.96
363-09-016	228		Fair	380.88	324.40	563.86	1,269.14
363-09-019	240		Fair	84.66	76.54	128.96	290.16
363-10-014	276		West	524.62	435.04	753.54	1,713.20
363-11-001	263		Kraft	369.20	253.24	434.58	1,057.02
363-11-009	130		West	84.66	93.10	172.50	350.26
363-11-011	209		Kraft	56.44	23.38	13.20	93.02
363-11-019	225		Kraft	921.62	684.82	1,179.02	2,785.46
363-12-030	238		Fournier	97.92	76.44	123.32	297.68
363-12-033	256		Fournier	112.88	53.54	44.26	210.68
363-12-034	266		Fournier	634.14	517.68	893.80	2,045.62
363-13-014	42		West	218.06	197.98	347.06	763.10
363-13-021	96		Prospect	56.44	69.26	133.90	259.60
363-13-027	60		Prospect	396.32	338.78	592.06	1,327.16
363-13-028	51		Prospect	469.86	392.20	679.50	1,541.56
363-13-030	63		Prospect	784.40	679.20	1,173.94	2,637.54
363-13-031	69		Prospect	348.68	224.34	339.68	912.70
363-13-032	73		Prospect	359.20	300.38	500.66	1,160.24
363-13-034	85		Prospect	191.54	177.88	313.48	682.90
363-13-035	95		Prospect	374.64	286.28	506.98	1,167.90
363-13-036	19		Baker	469.86	347.62	605.58	1,423.06
363-14-020	181		Gibson	531.48	419.44	727.02	1,677.94
363-14-024	199		Gibson	503.48	423.26	732.24	1,658.98
363-14-034	161		Baker	326.12	246.62	431.60	1,004.34
363-14-077	250		Stanford	435.64	325.24	566.06	1,326.94
363-14-087	202		Stanford	285.06	199.38	350.80	835.24
363-15-008	159		Stanford	128.84	145.48	281.40	555.72
363-15-014	189		Stanford	285.34	250.92	438.06	974.32
363-15-020	168		Westbridge	421.96	356.04	618.14	1,396.14
363-15-021	162		Westbridge	435.64	251.74	440.22	1,127.60
363-15-047	60		Baker	152.22	123.26	213.24	488.72
363-15-051	28		Baker	176.96	170.36	298.54	645.86
363-15-054	37		Prospect	918.18	731.34	1,277.36	2,926.88
363-15-065	49		Henry	84.66	35.30	20.40	140.36
363-15-072	170		Lee	191.54	162.42	287.28	641.24
363-15-086	36		Baker	421.96	316.92	553.82	1,292.70
363-16-003	304	W	Bagley	237.44	213.20	372.68	823.32
363-16-015	334		Baker	371.78	293.16	481.68	1,146.62
363-16-018	318		Baker	169.88	185.68	353.34	708.90
363-16-019	312		Baker	538.32	387.46	671.80	1,597.58
363-16-020	308		Baker	360.36	257.18	449.80	1,067.34
363-16-021	302		Baker	91.22	84.98	146.30	322.50
363-17-001	147		Prospect	25.40	14.70	17.02	57.12
363-17-012	190		Prospect	380.88	319.90	552.06	1,252.84
363-17-037	22		Crocker	145.66	134.36	237.60	517.62
363-17-041	50		Crocker	159.36	129.30	209.82	498.48
363-17-050	355		Fair	238.30	154.56	266.64	659.50
363-17-062	97		West	190.44	231.84	465.20	887.48

CITY OF BEREA 2015 UTILITY CERTIFICATION

PARCEL	ST#	DIR	ST-NAME	WTR	SWR	NEORS	TOTAL
363-17-069	53		West	178.44	152.02	255.14	585.60
363-18-002	387		Fair	56.44	58.28	105.02	219.74
363-19-015	312		Prospect	360.36	253.90	441.14	1,055.40
363-19-026	289		Prospect	435.64	361.80	623.62	1,421.06
363-19-043	73		Harnagy	56.44	30.30	31.40	118.14
363-19-047	22		Hamilton	112.88	103.82	176.56	393.26
363-19-050	42		Hamilton	172.76	159.70	280.12	612.58
363-20-027	595		Concord	61.00	76.42	152.76	290.18
363-20-038	90		French	586.22	449.94	773.48	1,809.64
363-20-051	67		Aaron	408.26	320.86	554.58	1,283.70
363-20-065	549		Fair	232.64	235.64	441.36	909.64
363-21-044	52		French	279.96	242.24	420.10	942.30
363-22-013	28		Parkview	538.32	289.72	501.54	1,329.58
363-22-022	29		Bronson	245.72	181.50	308.54	735.76
363-22-023	35		Bronson	165.62	156.02	275.28	596.92
363-22-032	18		Bronson	367.20	310.16	536.06	1,213.42
363-22-034	6		Bronson	28.22	50.40	108.44	187.06
363-23-004	566		Prospect	353.50	299.22	516.92	1,169.64
363-23-018	68		Jacqueline	251.44	200.98	318.06	770.48
363-23-044	53		Meadow	122.00	99.60	175.14	396.74
363-24-006	108		Jacqueline	517.78	424.14	729.70	1,671.62
363-24-007	114		Jacqueline	319.28	273.90	474.40	1,067.58
363-24-010	134		Jacqueline	490.40	403.44	694.56	1,588.40
363-24-019	93		Jacqueline	586.22	476.72	819.78	1,882.72
363-24-045	119		Meadow	45.30	37.10	49.28	131.68
363-24-053	104		Whitehall	424.28	349.16	600.06	1,373.50
363-24-056	122		Whitehall	470.48	333.94	584.14	1,388.56
363-24-058	136		Whitehall	340.10	283.40	489.76	1,113.26
363-24-062	162		Whitehall	354.12	296.88	515.54	1,166.54
363-25-006	640		Prospect	118.38	83.90	126.32	328.60
363-25-017	90		Sprague	54.86	52.08	93.82	200.76
363-25-022	40		Sprague	185.00	157.38	274.02	616.40
363-25-023	36		Sprague	265.46	245.94	424.98	936.38
363-25-030	23		Sprague	191.84	176.48	309.80	678.12
363-25-038	75		Sprague	112.88	93.74	150.04	356.66
363-26-021	740		Walwick	647.84	496.70	853.04	1,997.58
363-26-051	743		Fair	56.44	43.90	67.18	167.52
363-27-013	357		West	1,121.44	818.04	1,335.90	3,275.38
363-27-022	345		West	165.32	156.82	277.40	599.54
363-27-037	373		Edgewood	299.90	257.58	445.98	1,003.46
363-27-063	373		Adrian	112.88	63.28	69.86	246.02
363-27-065	361		Adrian	238.92	253.94	484.68	977.54
363-27-067	349		Adrian	1,740.54	1,335.94	2,303.22	5,379.70
363-27-071	315		Adrian	190.44	189.38	353.48	733.30
363-27-085	364		Race	56.44	50.68	85.06	192.18
363-27-087	378		Race	172.46	151.52	258.64	582.62
363-27-094	394		Anne	777.88	569.50	977.02	2,324.40
363-27-097	371		Race	108.88	99.36	174.52	382.76
363-27-107	406		Anne	112.88	86.96	132.16	332.00
363-27-109	399		Anne	258.26	226.90	394.20	879.36
363-27-119	439		Adrian	353.50	279.24	483.66	1,116.40
363-27-140	416		Pattie	374.04	314.82	543.44	1,232.30
363-27-152	431		Anne	47.90	96.60	215.56	360.06
363-27-154	419		Anne	408.26	310.64	537.32	1,256.22

CITY OF BEREA 2015 UTILITY CERTIFICATION

PARCEL	ST#	DIR	ST NAME	WTR	SWR	NEORS	TOTAL
363-27-155	413		Anne	428.80	357.40	616.88	1,403.08
363-27-161	433		Race	122.00	155.48	285.30	562.78
363-27-166	424		Race	163.06	136.38	238.08	537.52
363-27-172	414		Beeler	63.10	99.36	174.52	336.98
363-27-177	456		Beeler	483.56	347.88	601.52	1,432.96
363-27-183	440		Girard	421.96	346.94	599.00	1,367.90
363-27-184	430		Girard	354.98	317.70	546.24	1,218.92
363-27-197	431		Girard	394.58	300.40	520.06	1,215.04
363-27-219	348		Beeler	265.14	294.06	570.96	1,130.16
363-27-231	423		Sterling	257.02	277.32	478.64	1,012.98
363-27-233	411		Sterling	244.60	164.20	287.20	696.00
363-27-241	369		Sterling	237.72	206.92	360.94	805.58
363-27-255	409		Chapel	186.74	83.92	124.16	394.82
363-28-002	289		West	176.76	169.22	310.02	656.00
363-28-011	225		West	172.14	164.48	273.42	610.04
363-28-013	219		West	285.06	251.02	438.36	974.44
363-28-020	233		Kempton	326.12	196.68	343.68	866.48
363-28-038	356		Fairwood	88.38	143.34	309.54	541.26
363-28-041	242		Race	538.32	423.18	727.18	1,688.68
363-28-050	278		Race	112.88	100.54	167.94	381.36
363-28-055	431		Woodmere	56.44	55.14	96.76	208.34
363-28-057	247		Race	122.60	164.20	340.28	627.08
363-28-060	232		Race	158.56	150.18	264.76	573.50
363-28-065	439		Lynn	76.18	38.36	36.10	150.64
363-28-066	433		Lynn	95.22	94.44	176.04	365.70
363-28-069	290		Kempton	552.58	451.16	776.64	1,780.38
363-28-071	280		Kempton	736.82	588.52	1,007.76	2,333.10
363-28-076	252		Kempton	640.98	519.08	892.60	2,052.66
363-28-079	234		Kempton	178.44	144.58	254.86	577.88
363-28-102	372		Fairwood	56.44	27.02	22.76	106.22
363-28-105	360		Fairwood	479.26	420.56	720.26	1,620.08
363-29-004	179		West	198.10	156.94	277.70	632.74
363-29-015	328		Fair	380.88	269.50	467.66	1,118.04
363-29-058	157		Kempton	112.88	67.02	79.74	259.64
363-29-060	366		Fair	435.64	334.70	581.30	1,351.64
363-30-001	348		Wyleswood	346.66	294.84	510.18	1,151.68
363-30-003	342		Wyleswood	346.66	221.82	318.06	886.54
363-30-024	385		Wyleswood	126.00	123.88	219.72	469.60
363-30-033	445		Wyleswood	490.40	404.40	697.08	1,591.88
363-30-036	456		Wyleswood	163.32	110.64	189.74	463.70
363-30-037	498		Beeler	88.38	100.14	195.90	384.42
363-30-041	495		Beeler	67.84	87.58	177.30	332.72
363-30-046	400		Wyleswood	102.34	88.90	156.62	347.86
363-30-048	386		Wyleswood	326.12	259.50	451.02	1,036.64
363-30-053	493		Rose	531.48	419.26	721.70	1,672.44
363-30-057	473		Edgewood	211.22	154.34	266.02	631.58
363-31-014	472		Fair	95.78	88.90	156.62	341.30
363-31-017	209		Fairpark	305.60	263.66	457.14	1,026.40
363-31-025	175		Wyleswood	620.46	470.40	808.00	1,898.86
363-31-026	181		Wyleswood	586.22	465.52	800.00	1,851.74
363-31-030	205		Wyleswood	265.14	250.32	470.36	985.82
363-31-034	200		Wyleswood	394.58	320.64	553.96	1,269.18
363-31-046	468		Woodmere	169.88	198.90	360.94	729.72
363-31-051	449		Woodmere	253.74	187.08	294.24	735.06

CITY OF BEREA 2015 UTILITY CERTIFICATION

PARCEL	ST#	DIR	ST NAME	WTR	SWR	NEORS	TOTAL
363-31-052	465		Woodmere	56.44	23.38	13.20	93.02
363-31-075	164		Fairpark	56.44	23.50	13.50	93.44
363-31-078	150		Fairpark	408.26	341.82	590.36	1,340.44
363-31-092	205		Fairpark	122.00	109.98	192.80	424.78
363-31-103	275		Fairpark	139.10	112.12	179.08	430.30
363-31-111	456		Lynn	126.00	75.28	91.82	293.10
363-31-129	283		Wyleswood	163.06	141.24	246.08	550.38
363-32-013	382		Baldwin	340.68	292.84	509.74	1,143.26
363-32-021	328		Baldwin	125.70	120.30	210.30	456.30
363-32-022	329		Baldwin	392.86	336.24	580.48	1,309.58
363-32-023	335		Baldwin	648.70	311.86	540.48	1,501.04
363-32-031	383		Baldwin	1,107.16	733.72	1,264.26	3,105.14
363-32-034	405		Baldwin	202.08	182.98	317.30	702.36
363-32-048	359		Wallace	1,406.70	1,064.92	1,797.76	4,269.38
363-32-309	611		Ensenada	392.30	303.48	464.32	1,160.10
363-32-330	643		Tampico	244.56	201.56	351.68	797.80
363-32-362	675		Sonora	258.26	227.16	394.84	880.26
363-33-019	638		Fair	145.66	139.48	246.24	531.38
363-33-020	614		Fair	158.78	149.46	262.86	571.10
363-33-046	162		Baldwin	84.66	82.66	145.04	312.36
363-33-047	154		Baldwin	408.26	340.64	587.22	1,336.12
363-33-048	146		Baldwin	354.96	280.18	481.32	1,116.46
363-33-050	564		Fair	426.72	434.16	746.46	1,607.34
363-33-051	163		Wallace	287.96	205.78	338.64	832.38
363-33-054	181		Wallace	108.92	131.64	264.32	504.88
363-33-059	209		Wallace	72.76	45.26	46.62	164.64
363-33-060	215		Wallace	251.42	222.50	387.46	861.38
363-33-066	257		Wallace	469.86	377.38	650.14	1,497.38
363-33-071	287		Wallace	538.32	439.96	756.86	1,735.14
363-33-072	293		Wallace	867.30	597.14	1,030.44	2,494.88
363-33-076	590		Woodmere	298.74	258.54	448.50	1,005.78
363-33-082	546		Woodmere	224.90	202.30	353.58	780.78
363-33-089	263		Baldwin	237.72	212.04	369.58	819.34
363-33-090	257		Baldwin	398.92	295.90	479.18	1,174.00
363-33-100	197		Baldwin	293.28	200.46	302.80	796.54
363-33-102	192		Wallace	176.76	151.70	263.96	592.42
363-33-103	198		Wallace	380.88	253.90	441.14	1,075.92
363-33-124	242		Best	517.78	446.78	789.26	1,753.82
363-33-128	266		Best	96.06	84.68	145.48	326.22
363-33-131	284		Best	95.78	88.90	156.62	341.30
363-33-181	143		Meadow	136.30	85.80	124.34	346.44
363-34-011	768		Trotter	108.92	113.68	217.06	439.66
363-34-015	742		Trotter	54.44	61.70	118.86	235.00
363-34-022	698		Trotter	1,964.66	1,483.66	2,542.28	5,990.60
363-34-032	706		Shetland	158.96	148.44	269.64	577.04
363-34-034	705		Shetland	415.10	299.22	516.92	1,231.24
363-34-036	717		Shetland	250.84	212.04	369.58	832.46
363-34-040	715		Surrey	261.18	191.36	305.52	758.06
363-34-043	410		Bridle	502.54	324.62	482.54	1,309.70
363-34-074	421		Yearling	119.44	105.88	177.20	402.52
363-34-082	454		Yearling	56.44	47.16	75.80	179.40
363-34-084	466		Yearling	69.56	68.20	121.48	259.24
363-34-102	737		Canter	258.28	220.48	382.12	860.88
363-34-114	458		Sprague	292.50	216.06	375.38	883.94

CITY OF BEREA 2015 UTILITY CERTIFICATION

PARCEL	STH	DIR	ST NAME	WTR	SWR	NEORS	TOTAL
363-35-001	388		Sprague	682.06	548.08	939.98	2,170.12
363-35-005	212		Sprague	178.44	155.06	272.76	606.26
363-35-026	382		Sprague	750.50	601.64	1,032.58	2,384.72
363-35-033	754		Starlite	205.24	185.26	337.78	728.28
363-35-034	752		Starlite	688.90	522.50	896.82	2,108.22
363-35-040	767		Starlite	84.66	61.90	90.40	236.96
363-35-042	779		Starlite	152.22	130.60	227.72	510.54
363-35-046	340-342		Sprague	3,257.40	3,899.10	7,247.32	14,403.82
363-36-013	61		Manning	702.60	497.66	855.56	2,055.82
363-36-059	44		Karelyn	497.24	411.20	710.12	1,618.56
363-37-010	24		Greenfield	97.78	95.78	169.96	363.52
363-37-026	22		Greenfield	119.44	68.36	78.48	266.28
363-37-028	46		Greenfield	112.88	90.22	140.78	343.88
363-37-031	38		Greenfield	126.00	124.12	220.34	470.46
363-37-033	45		Greenfield	119.44	118.76	211.08	449.28
363-38-031	118		Milton	34.78	70.92	157.62	263.32
363-38-037	50		Milton	634.70	453.62	778.34	1,866.66
363-38-038	44		Milton	34.78	54.26	113.80	202.84
363-38-048	755		Edwards	152.22	144.58	254.86	551.66
363-38-049	111		Milton	246.30	212.44	365.80	824.54
363-38-061	29		Dorland	132.56	112.84	185.82	431.22
363-38-069	58		Dorland	306.20	231.90	402.54	940.64
363-38-074	143		Milton	593.08	435.56	750.12	1,778.76
363-38-082	667		Prospect	456.18	377.14	649.52	1,482.84
363-38-103	88		Dorland	178.72	165.28	290.02	634.02
363-38-303	717	S	Point	647.84	524.42	901.86	2,074.12
363-39-017	208		Dorland	89.22	78.44	138.74	306.40
363-39-019	224		Dorland	442.48	367.62	634.14	1,444.24
363-39-026	179		Milton	625.58	612.78	1,047.44	2,285.80
363-39-029	149		Milton	87.72	115.18	201.66	404.56
363-39-031	162		Milton	60.96	67.94	120.84	249.74
363-39-034	200		Milton	449.34	373.46	644.66	1,467.46
363-39-042	191		Maplelawn	374.04	298.98	516.28	1,189.30
363-39-044	161		Maplelawn	110.88	72.04	97.78	280.70
363-39-060	230		Milton	135.24	130.78	228.18	494.20
363-39-078	229		Milton	441.00	201.18	304.66	946.84
363-39-081	181		Dorland	218.06	176.48	309.80	704.34
363-39-097	212		Dorland	139.10	129.01	228.34	496.45
363-39-104	236		Dorland	497.24	407.60	700.66	1,605.50
363-39-105	216		Maplelawn	95.22	87.82	158.60	341.64
363-39-115	236		Maplelawn	545.16	442.92	759.82	1,747.90
363-40-010	248		Jananna	156.22	155.90	289.44	601.56
363-40-015	270		Jananna	178.44	142.66	240.12	561.22
363-40-017	271		Vivian	67.84	73.56	140.42	281.82
363-40-021	263		Vivian	428.80	356.92	615.62	1,401.34
363-40-036	220		Vivian	1,161.74	840.34	1,433.78	3,435.86
363-40-042	264		Vivian	193.28	164.20	287.20	644.68
363-40-047	732		Kaye	346.66	294.84	510.18	1,151.68
363-40-050	735		Kaye	171.88	136.44	238.24	546.56
363-40-058	185		Jananna	74.70	89.86	178.50	343.06
363-41-005	724		Wyleswood	84.66	119.36	241.64	445.66
363-41-006	716		Wyleswood	84.66	83.58	147.44	315.68
363-41-010	684		Wyleswood	197.28	181.88	328.88	708.04
363-41-037	665		Wyleswood	251.44	216.38	376.18	844.00

CITY OF BEREA 2015 UTILITY CERTIFICATION

PARCEL	ST#	DIR	ST NAME	WTR	SWR	NEORS	TOTAL
363-41-050	502		Crossbrook	56.44	60.84	111.80	229.08
363-42-009	380		Crossbrook	517.78	382.98	660.04	1,560.80
363-42-016	346		Crossbrook	702.60	548.80	941.86	2,193.26
363-42-018	330		Crossbrook	175.76	194.42	337.72	707.90
363-42-028	524		Race	136.30	214.70	463.54	814.54
363-42-037	367		Brockton	298.74	258.30	447.88	1,004.92
363-42-081	450		Walleyford	3,105.12	1,958.28	3,346.94	8,410.34
363-42-086	479		Walleyford	190.42	197.16	360.32	747.90
363-42-090	542		Wyleswood	791.58	629.60	1,082.02	2,503.20
363-42-095	480		Cranston	252.28	223.90	391.12	867.30
363-42-119	425		Cranston	178.44	165.28	290.02	633.74
363-42-122	445		Cranston	415.10	330.88	571.22	1,317.20
364-01-012	232		Elmwood	272.78	235.12	401.36	909.26
364-01-032	283		Elmwood	504.10	413.62	716.52	1,634.24
364-01-054	283		Parkway	415.10	349.50	605.76	1,370.36
364-03-011	237		High	272.52	239.58	417.96	930.06
364-03-013	198	N	Rocky River	112.88	74.18	98.54	285.60
364-03-021	224		High	278.22	245.92	429.74	953.88
364-03-034	93		Rocky River	84.66	69.88	111.40	265.94
364-03-051	152	N	Rocky River	224.06	241.12	460.60	925.78
364-03-055	151		Murphy	203.82	192.84	348.04	744.70
364-03-056	147		Murphy	186.74	166.10	292.16	645.00
364-03-073	248		Runn	442.48	359.86	623.34	1,425.68
364-04-008	216-218		Mulberry	245.20	257.70	494.54	997.44
364-04-010	76	N	Rocky River	2,891.46	2,028.52	3,304.54	8,224.52
364-04-027	211		Front	693.40	540.74	889.58	2,123.72
364-05-013	188		Front	97.08	91.00	156.10	344.18
364-05-030	169		Beech	1,063.76	732.88	1,271.74	3,068.38
364-05-049	173		Seminary	159.36	90.68	142.00	392.04
364-06-010	176		Beech	217.76	167.86	296.84	682.46
364-06-014	148		Beech	540.60	440.62	758.60	1,739.82
364-09-015	142		Beech	2,102.82	1,513.40	2,493.50	6,109.72
364-11-044	48	E	Grand	56.44	68.16	131.02	255.62
364-13-018	136	E	Bridge	111.54	94.34	157.44	363.32
364-13-027	147		E Bridge	713.12	531.76	871.52	2,116.40
364-13-035	128		E Center	326.12	282.42	492.02	1,100.56
364-14-005	182		Center	124.00	118.48	210.38	452.86
364-14-017	209		Eastland	1,347.98	1,064.58	1,835.50	4,248.06
364-14-028	195		Clark	291.90	256.36	447.62	995.88
364-14-030	33		Adams	464.52	513.98	888.88	1,867.38
364-14-034	11		Adams	254.90	222.36	387.08	864.34
364-14-045	232		E Bridge	244.56	219.14	383.46	847.16
364-14-068	159		Eastland	112.88	60.58	62.78	236.24
364-14-072	247		Clark	380.88	291.58	506.46	1,178.92
364-15-013	183		Adams	430.20	325.58	566.96	1,322.74
364-15-030	115		Eastland	141.12	95.22	129.78	366.12
364-15-032	254		Clark	272.52	214.62	376.40	863.54
364-16-005	336		Eastland	232.04	181.24	307.84	721.12
364-16-007	324		Eastland	545.14	476.76	844.04	1,865.94
364-16-012	291		University	339.82	287.06	499.40	1,126.28
364-16-014	301		University	312.70	247.22	433.20	993.12
364-18-002	220		Eastland	218.06	198.56	348.62	765.24
364-18-017	250		Eastland	84.66	73.16	120.02	277.84
364-18-018	270		University	682.06	551.48	948.90	2,182.44

CITY OF BEREA 2015 UTILITY CERTIFICATION

PARCEL	ST#	DIR	ST NAME	WTR	SWR	NEORS	TOTAL
364-19-021	317		Austin	428.80	359.74	623.02	1,411.56
364-19-026	340		Waverly	169.34	73.40	48.24	290.98
364-19-032	288		Waverly	124.00	109.16	190.62	423.78
364-19-033	285		Waverly	367.20	316.20	551.94	1,235.34
364-19-039	327		Waverly	634.14	524.84	912.62	2,071.60
364-20-011	396		Waverly	483.56	397.90	689.68	1,571.14
364-20-014	412		Waverly	57.14	80.20	138.54	275.88
364-20-050	112		Fuller	1,132.82	874.80	1,490.60	3,498.22
364-21-009	285		Fowles	395.78	348.44	627.14	1,371.36
364-21-015	319		Fowles	354.84	225.40	342.48	922.72
364-21-019	306		Fowles	456.18	382.22	662.86	1,501.26
364-21-044	118		Franklin	128.84	142.34	273.16	544.34
364-21-050	32		Eastland	408.26	334.98	582.06	1,325.30
364-24-004	147	S	Rocky River	278.22	230.44	403.52	912.18
364-25-008	237	S	Rocky River	326.70	280.64	487.32	1,094.66
364-25-027	262		Stanmary	285.06	250.90	438.04	974.00
364-25-045	59		Monroe	955.84	764.84	1,317.20	3,037.88
364-25-056	264		Bevans	312.44	230.70	404.16	947.30
364-25-057	270		Bevans	224.90	177.98	313.78	716.66
364-26-016	31		Glen Oaks	133.14	99.56	161.94	394.64
364-26-021	166		Adams	319.28	290.00	516.78	1,126.06
364-35-028	758		Merrimak	367.20	312.34	541.74	1,221.28
364-35-033	794		Merrimak	35.32	30.30	31.40	97.02
364-36-018	594		Perham	326.74	273.32	472.84	1,072.90
364-36-019	590		Merrimak	198.10	181.36	317.80	697.26
364-36-038	607		Perham	660.92	519.74	889.58	2,070.24
364-36-051	571		Brigton	709.44	446.50	769.26	1,925.20
364-36-062	505		Merrimak	273.18	503.54	1,127.04	1,903.76
373-01-014	341		University	178.24	-	-	178.24
373-11-021	489	S	Rocky River	3,145.20	-	-	3,145.20
TOTAL				242,615.66	192,203.10	332,141.22	766,959.98

CITY OF BEREA
2015 CERTIFICATION LIST BY PARCEL
MISC SPA - NUISANCE ABATEMENTS

<u>PARCEL #</u>	<u>PROPERTY ADDRESS</u>	<u>DESCRIPTION</u>	<u>PRINCIPLE</u>	<u>P&I</u>	<u>TOTAL ASSESSMENT</u>
361-01-011	471 BARRETT RD	GRASS CUTTING	550.00	209.00	759.00
361-01-068	448 HOLLY	COA	787.48	299.24	1,086.72
361-17-019	194 THE MALL	GRASS CUTTING	275.00	104.50	379.50
361-20-035	887-889 ARDEN	GRASS CUTTING	275.00	104.50	379.50
361-23-008	724 SHELLEY	GRASS CUTTING	275.00	104.50	379.50
362-08-023	412 RUNN	GRASS CUTTING	275.00	104.50	379.50
362-09-040	319 HIGH ST	COA	1,183.00	449.54	1,632.54
362-12-046	88 W FIFTH	GRASS CUTTING	550.00	209.00	759.00
362-13-002	87 LINCOLN	GRASS CUTTING	550.00	209.00	759.00
362-13-004	480 KURTZ STREET	GRASS CUTTING	275.00	104.50	379.50
362-13-035	70 W FIFTH	GRASS CUTTING	550.00	209.00	759.00
362-14-013	25 LINCOLN AVE	GRASS CUTTING	275.00	104.50	379.50
362-16-040	41 FOURTH	GRASS CUTTING	275.00	104.50	379.50
362-18-026	20195 WESTMOOR	GRASS CUTTING	825.00	313.50	1,138.50
362-22-015	571 LOUIS	GRASS CUTTING	275.00	104.50	379.50
363-02-012	510 LINDBERG	GRASS CUTTING	550.00	209.00	759.00
363-27-161	433 RACE	GRASS CUTTING	275.00	104.50	379.50
363-28-004	281 WEST	GRASS CUTTING	275.00	104.50	379.50
363-31-051	449 WOODMERE	GRASS CUTTING	550.00	209.00	759.00
363-31-052	465 WOODMERE	GRASS CUTTING	550.00	209.00	759.00
363-32-057	356 WALLACE	GRASS CUTTING	275.00	104.50	379.50
363-33-076	590 WOODMERE	COA	1,138.20	432.52	1,570.72
363-33-132	290 BEST	GRASS CUTTING	275.00	104.50	379.50
363-34-081	446 YEARLING DR	GRASS CUTTING	275.00	104.50	379.50
363-36-014	71 MANNING	GRASS/COA	1,850.00	703.00	2,553.00
363-39-044	161 MAPLELAWN	GRASS CUTTING	275.00	104.50	379.50
364-01-019	249 ELMWOOD	GRASS CUTTING	275.00	104.50	379.50
364-04-011	72 NRR	COA	1,500.00	570.00	2,070.00
364-06-015	142 BEECH	COA	1,500.00	570.00	2,070.00
364-14-066	37 ADAMS	COA	850.00	323.00	1,173.00
364-14-072	247 CLARK	GRASS CUTTING	275.00	104.50	379.50
364-19-023	331 AUSTIN	GRASS CUTTING	275.00	104.50	379.50
TOTAL			18,158.68	6,900.30	25,058.98