








CITY OF BEREA

CUYAHOGA COUNTY URBAN COUNTY COMMUNITY DEVELOPMENT BLOCK GRANT 2016-2020 LOW- AND MODERATE-INCOME ELIGIBLE AREAS UPPER QUARTILE OF BLOCK GROUPS (47.2% OR MORE OF PERSONS) AND 2014 IMPROVEMENT TARGET AREAS

Legend

Urban County

-  Low / Mod Block Groups (Upper Quartile)
-  Remainder of Block Groups
-  Non Urban County Community
-  Census Tract Boundary
-  Improvement Target Area Boundary
-  Overlap of Eligible Low & Moderate Income Block Group and Improvement Target Area
-  Community Boundary

0 0.3 0.6 Miles



Sources: U.S. Department of Housing and Urban Development, Low to Moderate Income Summary Data (LMISD), from U. S. Census Bureau 2016-2020 American Community Survey, issued 2023. Cuyahoga County Planning Commission 2024.

<https://www.hudexchange.info/programs/acs-low-mod-summary-data/acs-low-mod-summary-data-summarized-block-groups/>
<https://www.hudexchange.info/programs/acs-low-mod-summary-data/acs-low-mod-summary-data-exception-grantees/>

Map Prepared by Cuyahoga County Planning Commission



July 15, 2024

